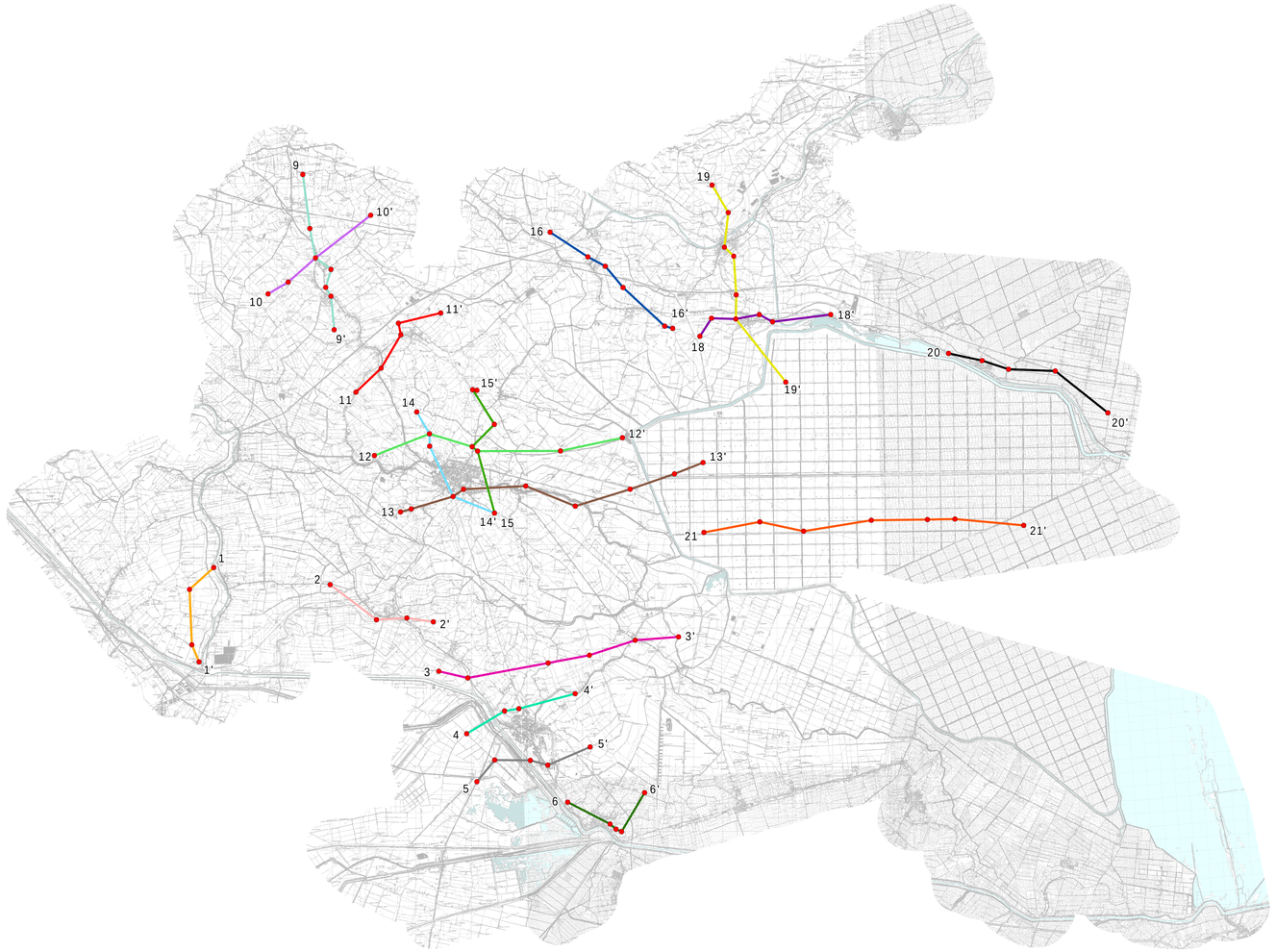

LEGENDA PLANIMETRIA

Sondaggi

Ubicazione profili

- 1 - 1'
- 2 - 2'
- 3 - 3'
- 4 - 4'
- 5 - 5'
- 6 - 6'
- 9 - 9'
- 10 - 10'
- 11 - 11'
- 12 - 12'
- 13 - 13'
- 14 - 14'
- 15 - 15'
- 16 - 16'
- 18 - 18'
- 19 - 19'
- 20 - 20'
- 21 - 21'
- dis5

LEGENDA PROFILI

COESIVI		GRANULARI	
Rp<2,5kg/cm²	inconsistente	Rp<20,0kg/cm²	sciolto
2,5kg/cm²<Rp<5,0kg/cm²	poco consistente	20,0kg/cm²<Rp<40,0kg/cm²	poco addensato
5,0kg/cm²<Rp<10,0kg/cm²	moderatamente consistente	40,0kg/cm²<Rp<120,0kg/cm²	moderatamente addensato
10,0kg/cm²<Rp<20,0kg/cm²	consistente	120,0kg/cm²<Rp<200,0kg/cm²	addensato
20,0kg/cm²<Rp<40,0kg/cm²	molto consistente	Rp>200,0kg/cm²	molto addensato
Rp>40,0kg/cm²	estremamente consistente		

- A sovraconsolidata?
- AL o LA prevalentemente inconsistenti
- AL o LA prevalenti, da inconsistenti a moderatamente consistenti (possibili sedimenti organici)
- A o AL prevalenti, da consistenti a molto consistenti
- S, SL o LS prevalenti, da moderatamente addensate ad addensate
- Deposito di rotta
- Paleoalveo
- Rilevato stradale o dossi fiumi

PROVINCIA DI FERRARA

COMUNI DI

ARGENTA - MIGLIARINO - OSTELLATO
PORTOMAGGIORE - VOGHIERA

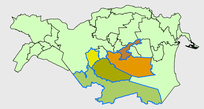

PIANO STRUTTURALE COMUNALE

IN FORMA ASSOCIATA

QUADRO CONOSCITIVO

TAV. B.2.14

PROFILI GEOLOGICI

Scala planimetria 1: 75.000
Scala orizzontale profili 1: 35.000

INDAGINE GEOLOGICA

Dr. ssa Geol. ROBERTA LUETTI
Dr. Geol. THOMAS VERONESE

Coll. Dr. Geol. Raffaele Brunaldi

RESPONSABILE DEL PROCEDIMENTO

Arch. MASSIMO MASTELLA

Settembre 2006

PROFILO 15-15'

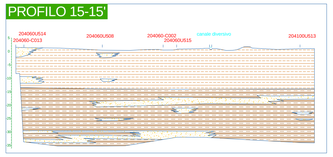

PROFILO 1-1'



PROFILO 5-5'

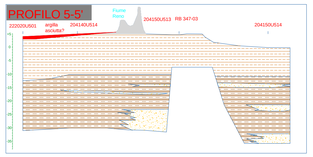

PROFILO 11-11'

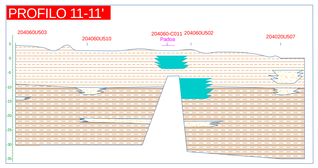

PROFILO 16-16'

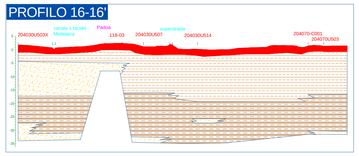

PROFILO 2-2'

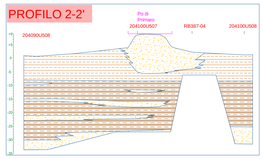

PROFILO 6-6'



PROFILO 12-12'

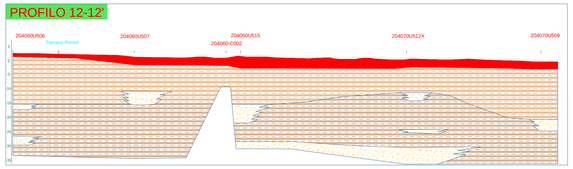

PROFILO 18-18'

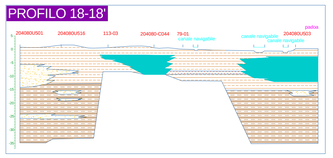

PROFILO 3-3'

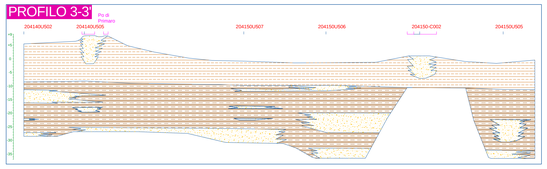

PROFILO 9-9'

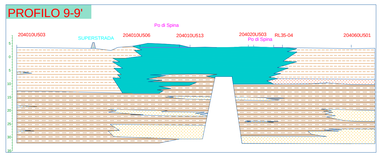

PROFILO 13-13'

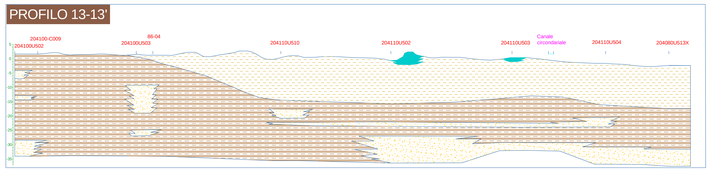

PROFILO 19-19'

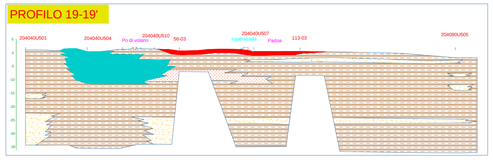

PROFILO 4-4'

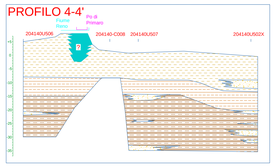

PROFILO 10-10'

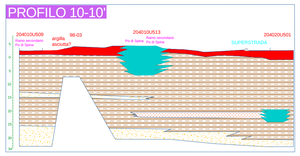

PROFILO 14-14'

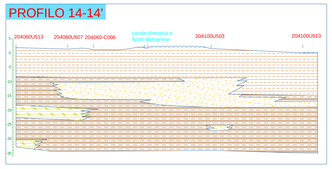
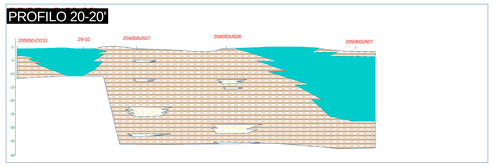
PROFILO 20-20'